







CAUTION: TRACINGS ARE NOT TO SCALE,
FOR VISUAL APPRECIATION ONLY.


Folio 04	NM 042/25		NE / NE	Chart No. 2023
	PREVIOUS UPDATE 182/21		31 JUL 20	

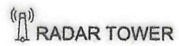
10°34'





 BSNL TOWER(39)





72° 38'

Folio 04	NM 042/25		NE / NE	Chart No.
	PREVIOUS UPDATE 182/21		31 JUL 20	2023 (Plan)

10°33.5'

72° 39'